

CITY OF PLANTATION


FLOOD INSURANCE RATE MAP

FIRM PANEL DATE: AUGUST 18, 2014


FIRM EFFECTIVE DATE: AUGUST 18, 2014



Legend

 City Boundaries




FIRM 2014

 0.2 PCT ANNUAL CHANCE


FLOOD HAZARD, -9999

 AE, -9999  AE, 5

 AE, 6  AE, 7  AE, 8

 AE, 9  AH, 6  AH, 7

 AH, 8  AH, 9

 X, -9999

0  4,000ft

